Potential Candidate Rural Reserve Areas

DRAFT

February 9, 2009

Approx. 171,390 Acres in area

- Reserve Study Area
- Potential Candidate Area
- Washington County Line
- Cities
- Urban Unincoporated Area
- Outside Study Area

1 inch = 20,000 feet

Disclaimer:

The information on this map was derived from digital databases on Washington County's Geographic Information System (GIS). Care was taken in the creation of this map, however, Washington County cannot accept any responsibility for errors, omissions, or positional accuracy. There are no warranties that accompany this product. Notification of any errors will be appreciated.

Washington County
Department of Land Use & Transportation
Long Range Planning Division
155 N. First Avenue
Suite 350, MS 14
Hillsboro, Oregon 97124
(503) 846-3519
luptun@co.washington.or.us

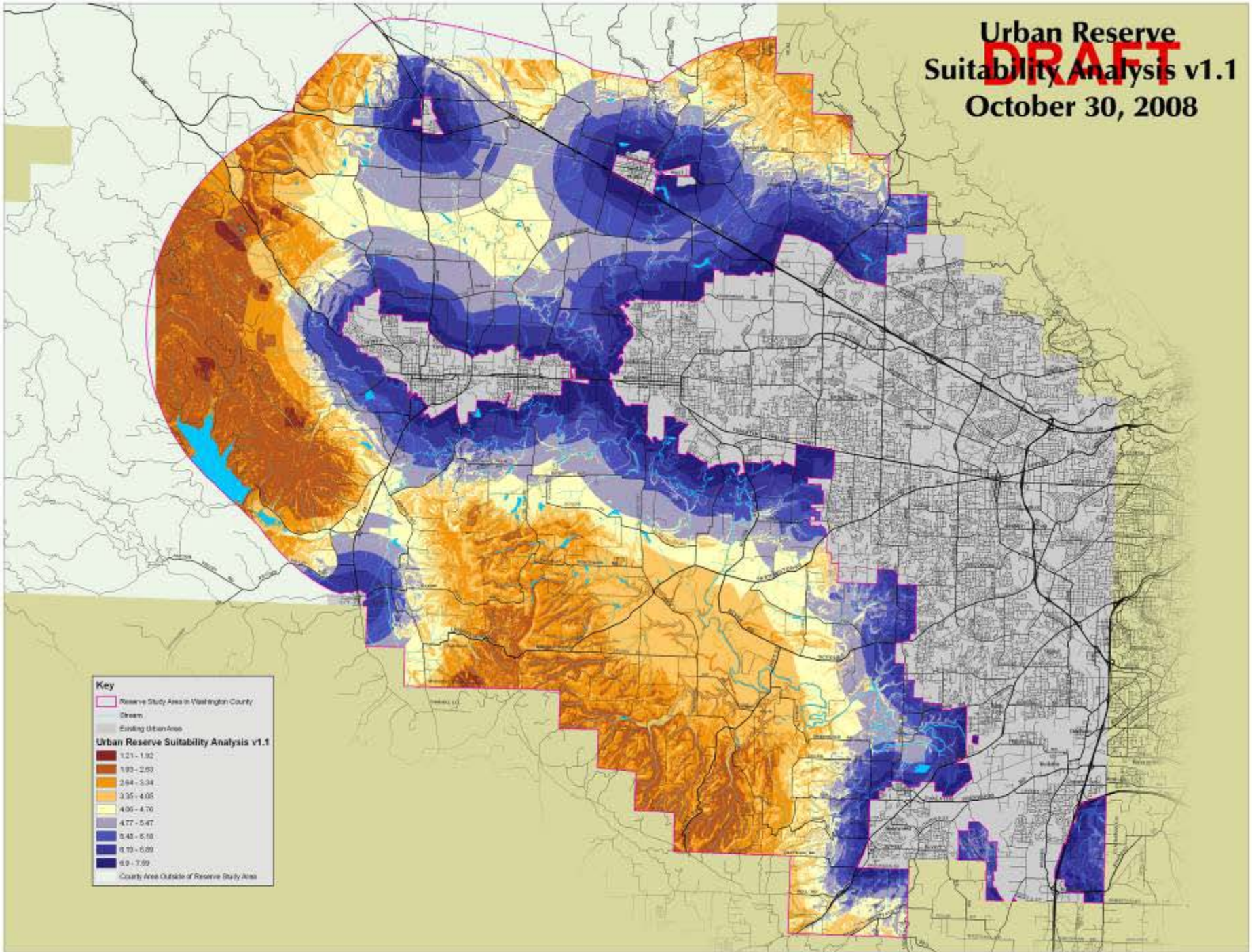
Urban Reserve
DRAFT
Suitability Analysis v1.1
October 30, 2008
Key
Reserve Study Area in Washington County
Stream
Existing Urban Area
Urban Reserve Suitability Analysis v1.1
1.21 - 1.92
1.93 - 2.63
2.64 - 3.34
3.35 - 4.05
4.06 - 4.76
4.77 - 5.47
5.48 - 6.18
6.19 - 6.89
6.9 - 7.59
County Area Outside of Reserve Study Area

Potential Areas of Interest

February 9, 2009

Approx. 46,820 acres

- Reserve Study Area
- Washington County Line
- Incorporated Area
- Urban Unincorporated Area
- Rural Area

Washington County
Department of Land Use & Transportation
Long Range Planning Division
155 N. First Avenue
Suite 350, MS 14
Hillsboro, Oregon 97124
(503) 846-3519
lrp@co.washington.or.us

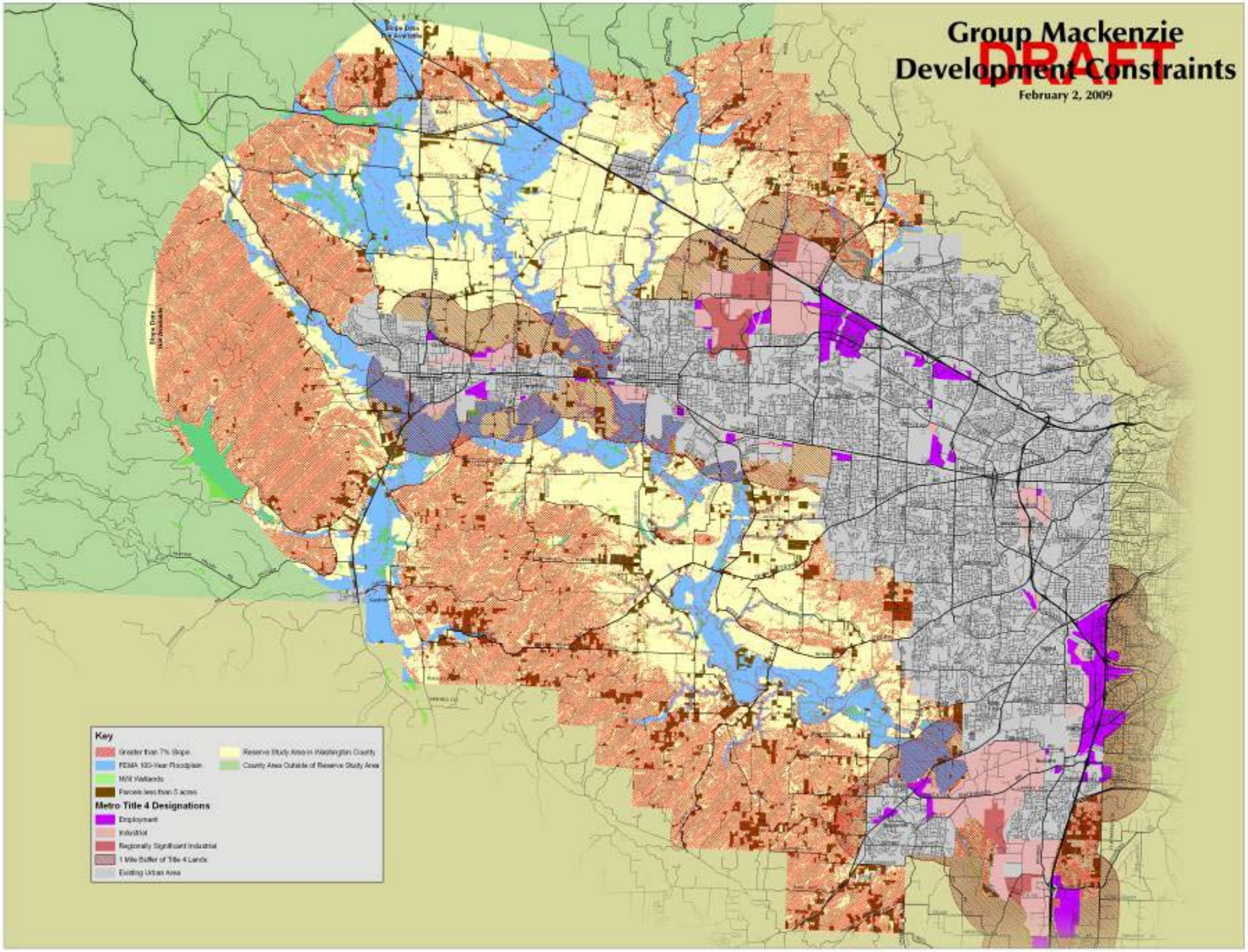
Group Mackenzie
DRAFT
Development Constraints
February 2, 2009
Key
Greater than 7% Slope
FEMA 100-Year Floodplain
NWI Wetlands
Parcels less than 5 acres
Reserve Study Area in Washington County
County Area Outside of Reserve Study Area
Metro Title 4 Designations
Employment
Industrial
Regionally Significant Industrial
1 Mile Buffer of Title 4 Lands
Existing Urban Area

Potential Candidate Urban Reserve Areas

DRAFT

February 9, 2009

Approx. 106,010 Acres in area

- Reserve Study Area
- Potential Candidate Area
- Washington County Line
- Non Potential Candidate UR Area
- Cities
- Urban Unincoporated Area

1 inch = 20,000 feet

Disclaimer:

The information on this map was derived from digital databases on Washington County's Geographic Information System (GIS). Care was taken in the creation of this map, however, Washington County cannot accept any responsibility for errors, omissions, or positional accuracy. There are no warranties which accompany this product. Notification of any errors will be appreciated.

Washington County
Department of Land Use & Transportation
Long Range Planning Division
155 N. First Avenue
Suite 350, MS 14
Hillsboro, Oregon 97124
(503) 846-3519
lutran@co.washington.or.us

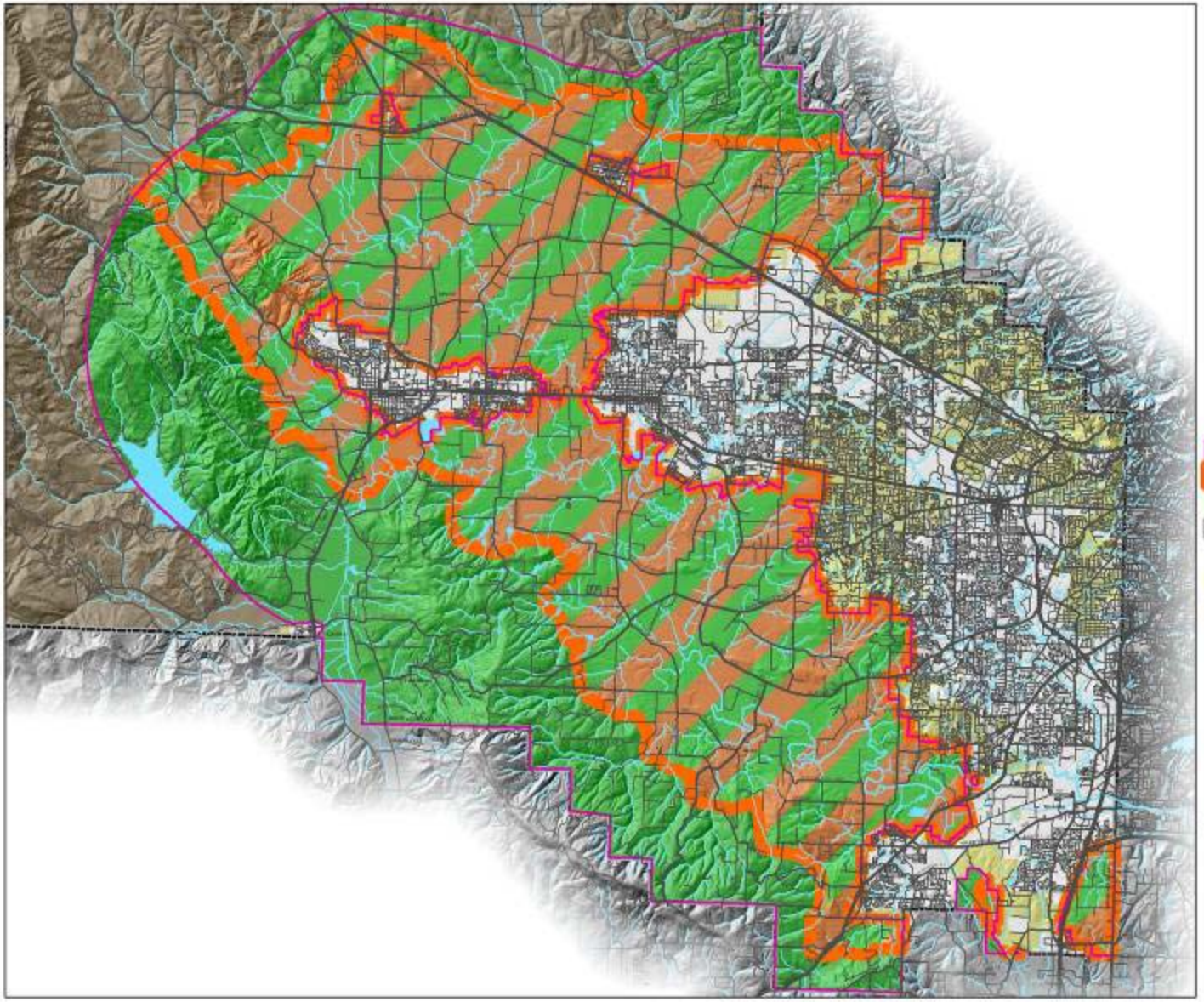

Potential Candidate Urban & Rural Reserve Areas

DRAFT

Approx. 106,010 acres in both Potential Candidate Areas

- Reserve Study Area
- Potential Candidate Urban & Rural Reserve Areas
- Potential Candidate Rural Reserve Only
- Washington County Line
- Cities
- Urban Unincoporated Area
- Outside Study Area

1 inch = 12,500 feet

0 6,250 12,500 25,000 Feet

Disclaimer:

The information on this map was derived from digital databases on Washington County's Geographic Information System (GIS). Care was taken in the creation of this map, however, Washington County cannot accept any responsibility for errors, omissions, or positional accuracy. Therefore there are no warranties which accompany this product. Notification of any errors will be appreciated.

Washington County
Department of Land Use & Transportation
Long Range Planning Division
155 N. First Avenue
Suite 350, MS 14
Hillsboro, Oregon 97124
(503) 846-3519
lutplan@co.washington.or.us