# Aerial Photos of the Portland-Vancouver Metropolitan Region

By

Mike Houck, Director
Urban Greenspaces Institute
www.urbangreenspaces.org

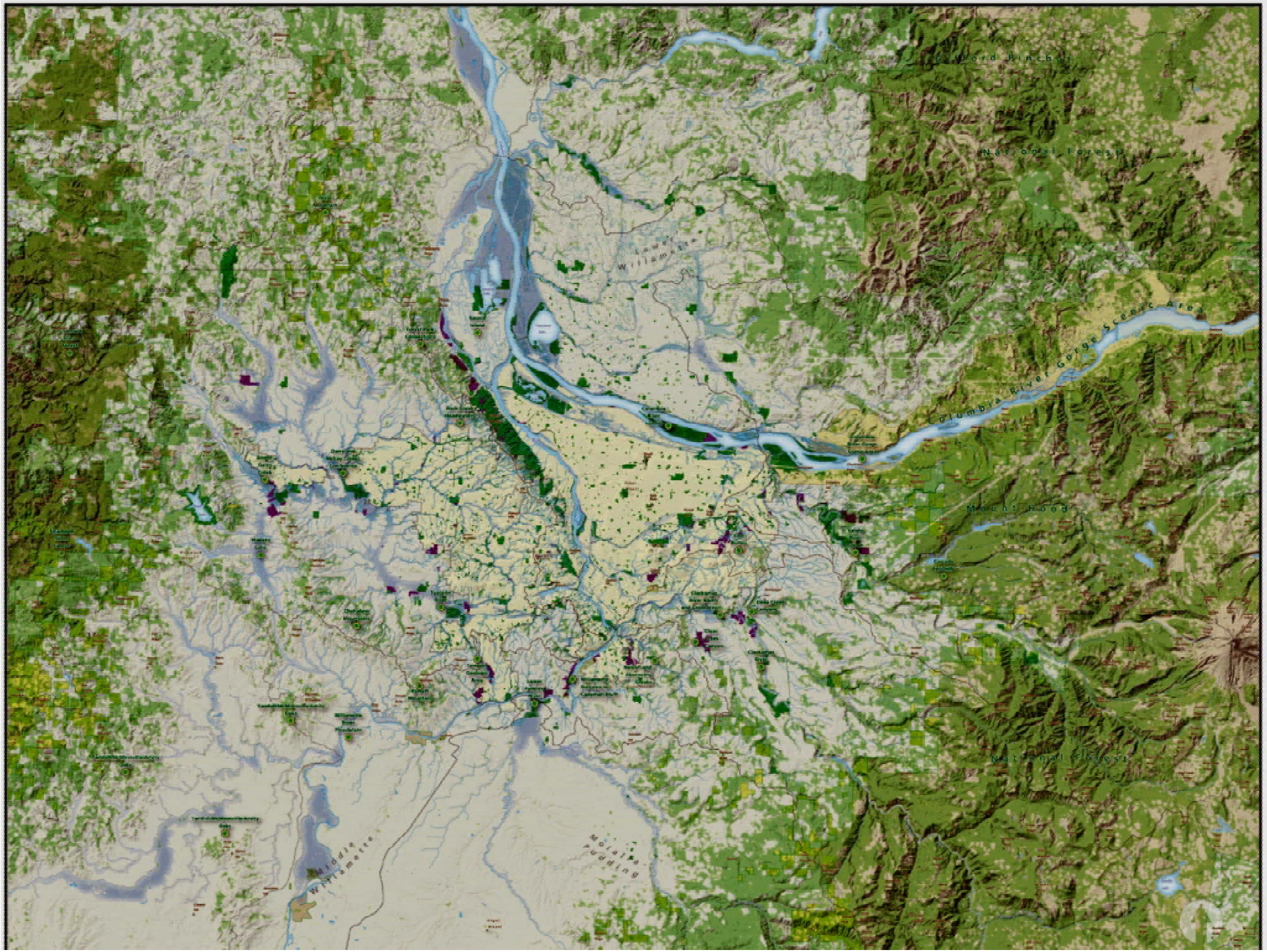
Columbia River Gorge Scenic Area
Middle Willamette
Molalla Pudding

Broughton Bluff Sand River

Sandy River Delta


Crown Point

Boring Lava Domes

Nurseries Gresham

Sandy River Gorge

Clackamas River, C. Bruce Forester

Washougal River

Lacamas Lake

Salmon Creek Greenway

Burnt Bridge Creek

Lewis River

Sauvie Island

Downtown Portland
Downtown Vancouver
Ridgfield National
Wildlife Refuge
Lewis River

Ridgefield National Wildlife Refuge

Lake River

Vancouver Lake

Burlington Bottoms, Sauvie Island

Smith and Bybee Lakes and Columbia Slough

Forest Park

Forest Park
Rock Creek Headwaters
Photo: © Bruce Forester

Mt Scott
Mt. Talbert
Ross Island
South Waterfront
OHSU

Ross Island
Oaks Bottom Wildlife Refuge

Oregon City Falls

Willamette Narrows, C Bruce Forester

Stafford Basin

Bull Mountain

Bull Mountain
Tualatin River National Wildlife Refuge

Chehalem Mountain

Agricultural Land
Washington County

Tualatin River Floodplain, Wapato Lake

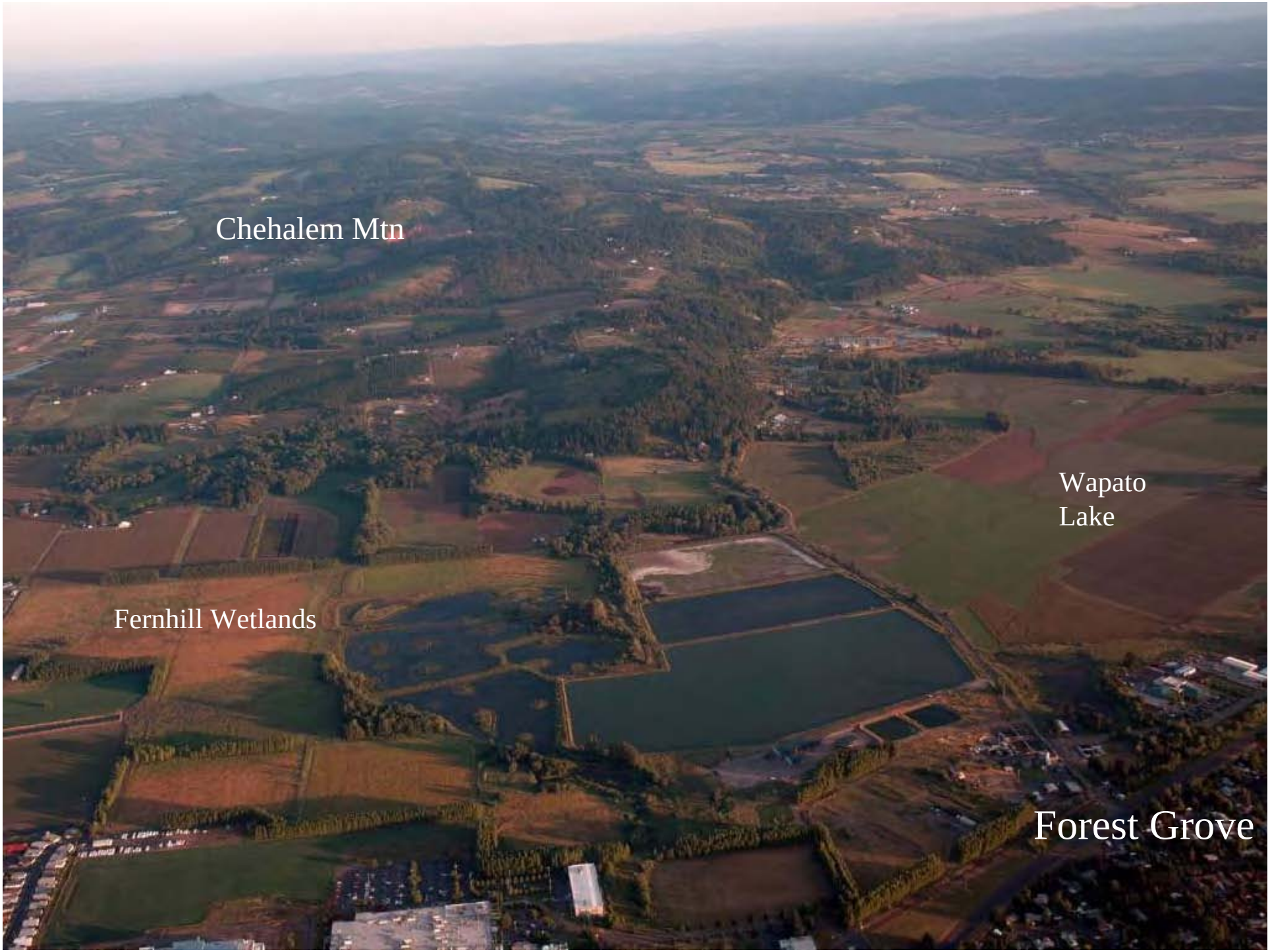
Chehalem Mtn
Wapato
Lake
Fernhill Wetlands
Forest Grove

Tillamook Forest

Wapato Lake
Hagg Lake

Hillsboro
Jackson Bottom Wetlands

Jackson Bottom Wetlands
Washington County Farmland
And Riparian Habitat